

Can drones help to monitor seagrass, mangroves, and revegetation?







Existing techniques






Image: Shark Bay Resources



Image: Shark Bay Resources




Image: Shark Bay Resources


Can drones help?




Deliverables



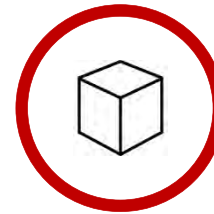
PHOTO



VIDEO





MAPPING



3D

Fly safe!




Drone, plane or satellite?





Seagrass

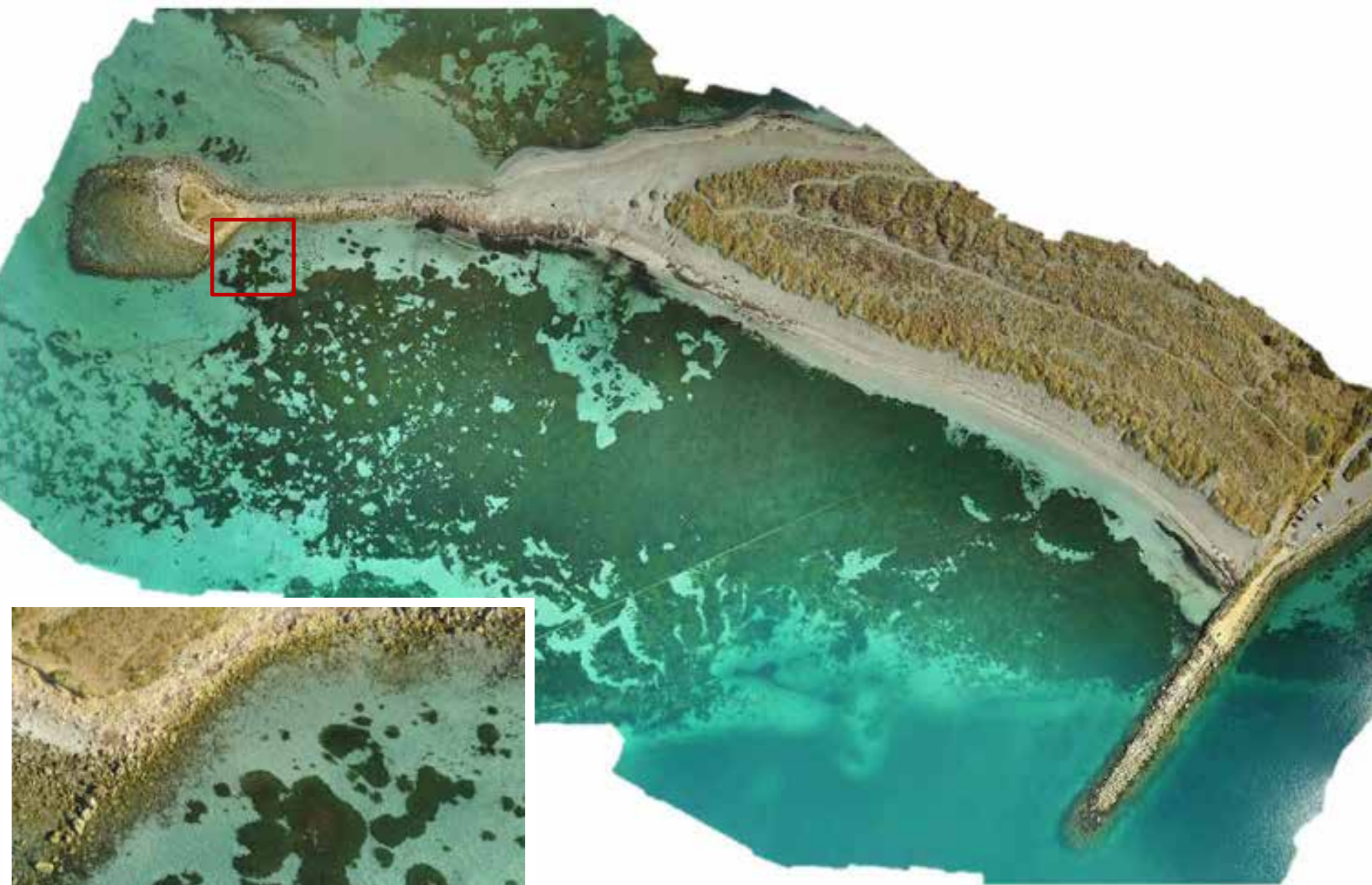










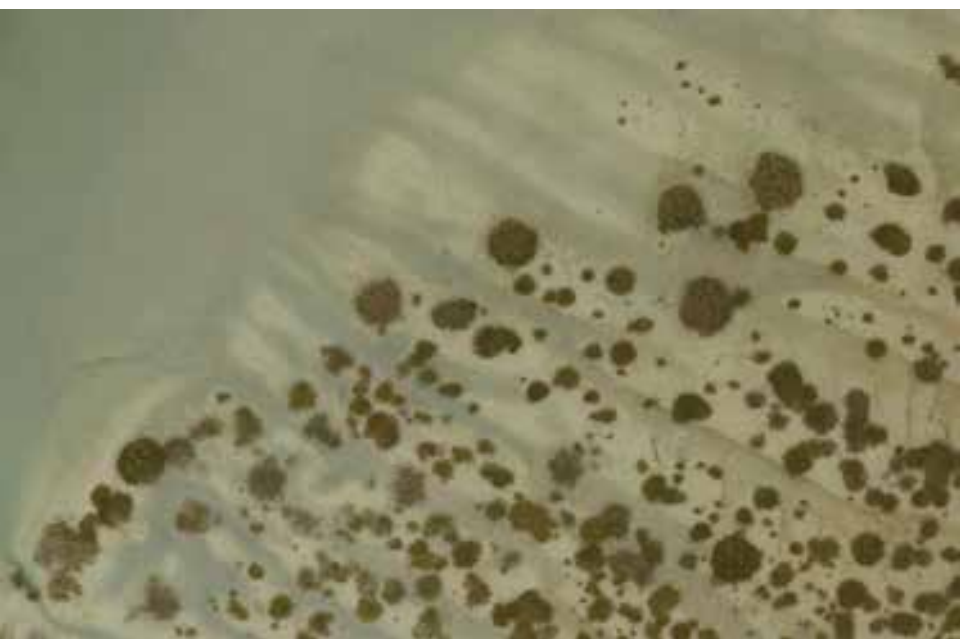




Mangroves










Revegetation sites
















Conclusions



Drones can help!



Rapid data collection



Multiple deliverables

